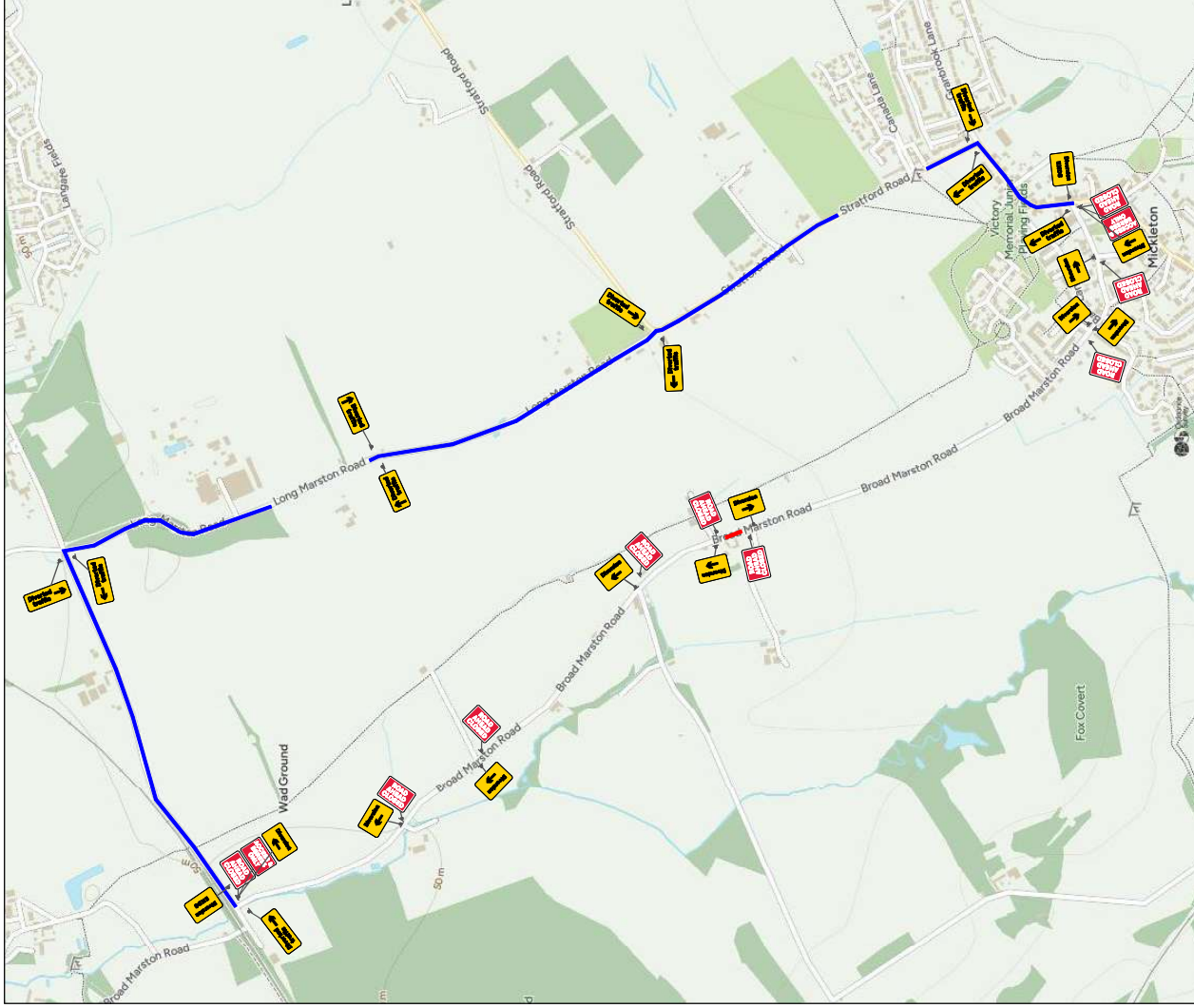


Chy. 2 Ref: D348 Schedule 13 Temporary Sign	
Chy. 6 Ref: 2702 Start of temporary diversion route	
Chy. 7 Ref: 2702 End of temporary diversion route	
Chy. 2 Ref: 2703 Direction of temporary diversion route from junction ahead	
Chy. 1 Ref: 2703 Direction of temporary diversion route from junction ahead	
Chy. 4 Ref: 2703 Direction of temporary diversion route from junction ahead	
Chy. 3 Ref: 2701 Road works ahead	
Chy. 5 Ref: 7016(F)(1)(34) Nature of temporary hazard ahead - Road Ahead Closed	
Chy. 2 Ref: 7016(F)(1)(34) Nature of temporary hazard ahead - Road Closed	

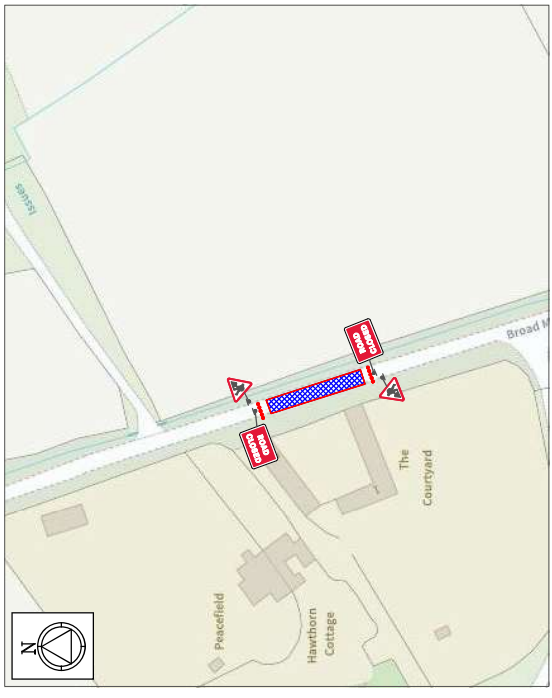


CLIENT:

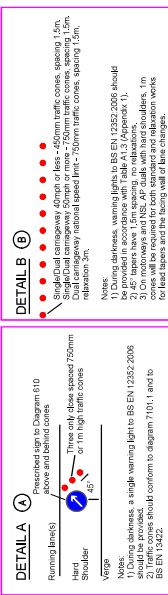


SITE:
1 BROAD MARSTON LANE, MICKLETON,
GL56 6SF

TITLE: ROAD CLOSURE
SCALE AT 1:3 DATE: 11/03/2026
NTS DRAWN: J/D CHECKED: J/B
DWG NO: TMSW8997 REV NO:




NOTES:
1. All signs and cones to be in accordance with Chapter 6 new roads and street works a code of practice (Red book)
2. Works access and egress are indicative, excavations to be agreed on site.
3. Safety zones are to be installed as required as shown by the SAFETY ZONE DIMENSIONS
4. Signs to be located so as not to obscure signs or objects and should be placed near to the ground level using sand filled hessian bags or sign straps.
5. All sign positions are indicative only and must be accurately positioned on site with good visibility and be clear of any obstructions or vegetation at all times.
6. Drawing not to scale



DIVERSION ROUTE:
LONG MARSTON ROAD
B4632
GRANBROOK LANE

TRAFFIC MANAGEMENT NOTES



NOTES:

